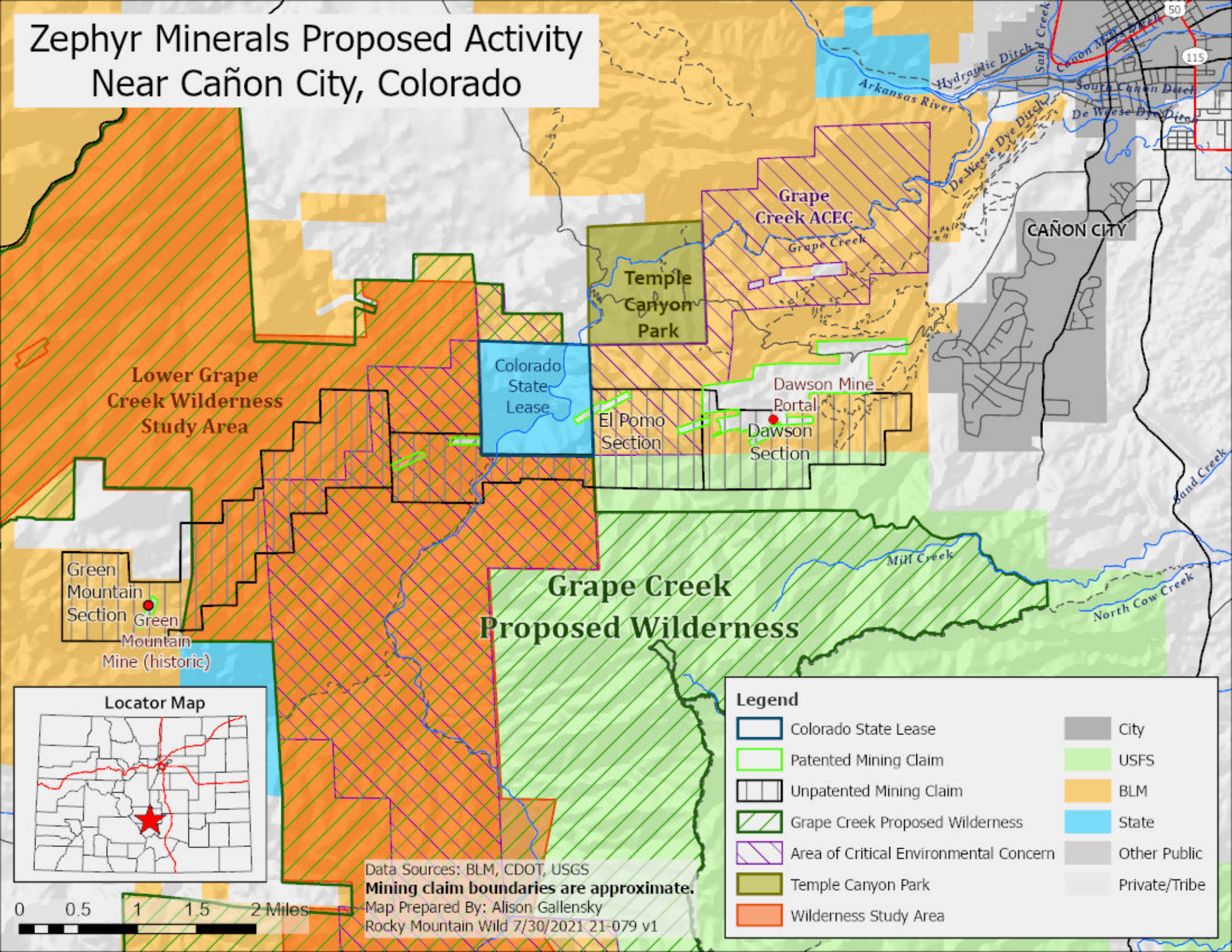


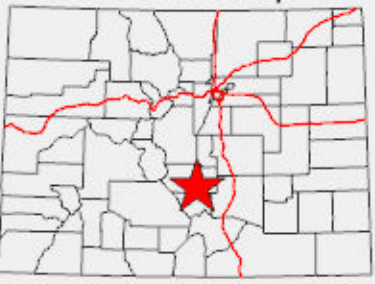
# Zephyr Minerals Proposed Activity Near Cañon City, Colorado



Lower Grape  
Creek Wilderness  
Study Area

Green  
Mountain  
Section  
Green  
Mountain  
Mine (historic)











Locator Map



0 0.5 1 1.5 2 Miles

Data Sources: BLM, CDOT, USGS  
**Mining claim boundaries are approximate.**  
 Map Prepared By: Alison Gallensky  
 Rocky Mountain Wild 7/30/2021 21-079 v1

## Legend

- |   |  |   |               |
|---|--|---|---------------|
|  | Colorado State Lease                   |  | City          |
|  | Patented Mining Claim                  |  | USFS          |
|  | Unpatented Mining Claim                |  | BLM           |
|  | Grape Creek Proposed Wilderness        |  | State         |
|  | Area of Critical Environmental Concern |  | Other Public  |
|  | Temple Canyon Park                     |  | Private/Tribe |
|  | Wilderness Study Area                  |   |               |